
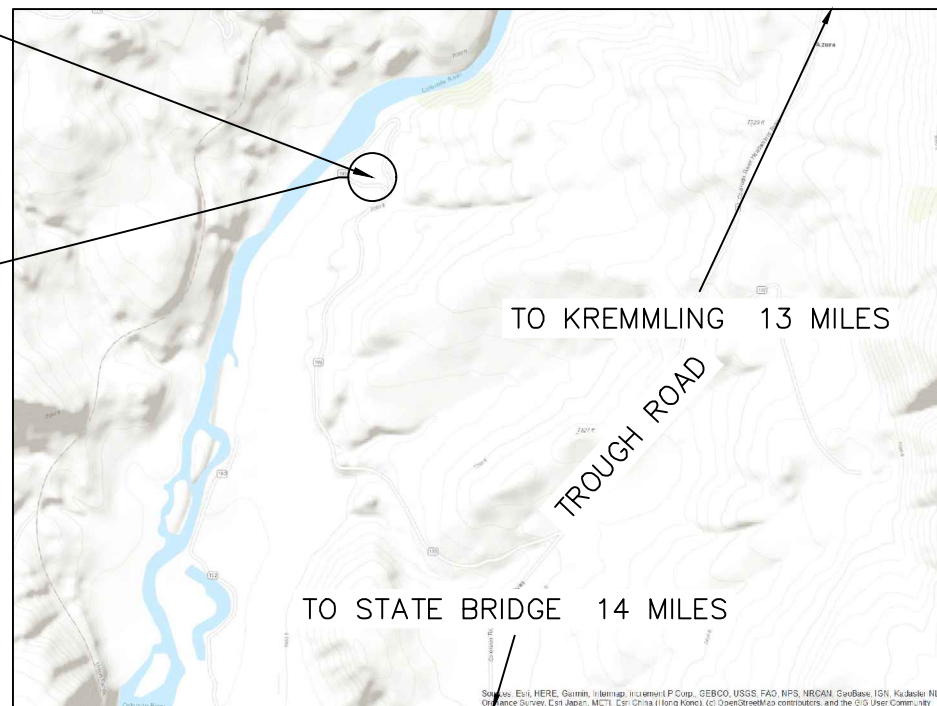
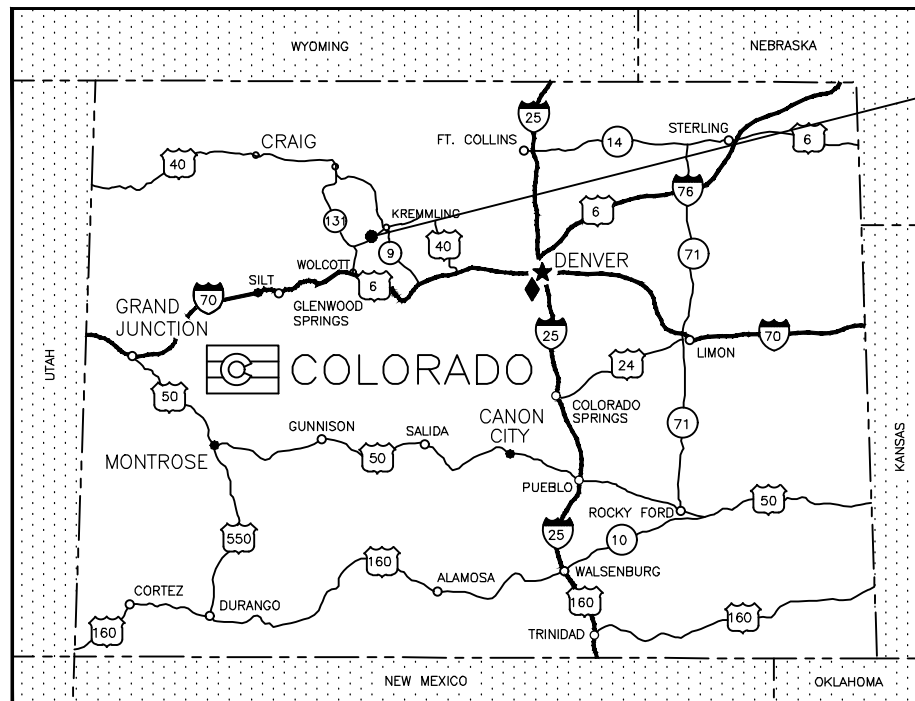


UNITED STATES DEPARTMENT OF THE INTERIOR  
BUREAU OF LAND MANAGEMENT  
KFO PUMPHOUSE RIVER OPERATIONS FACILITY

KFO



PROJECT SITE:  
PUMP HOUSE RIVER OPERATIONS CENTER  
39° 59' 13.98"N, 106° 30' 32.19"W



AREA MAP

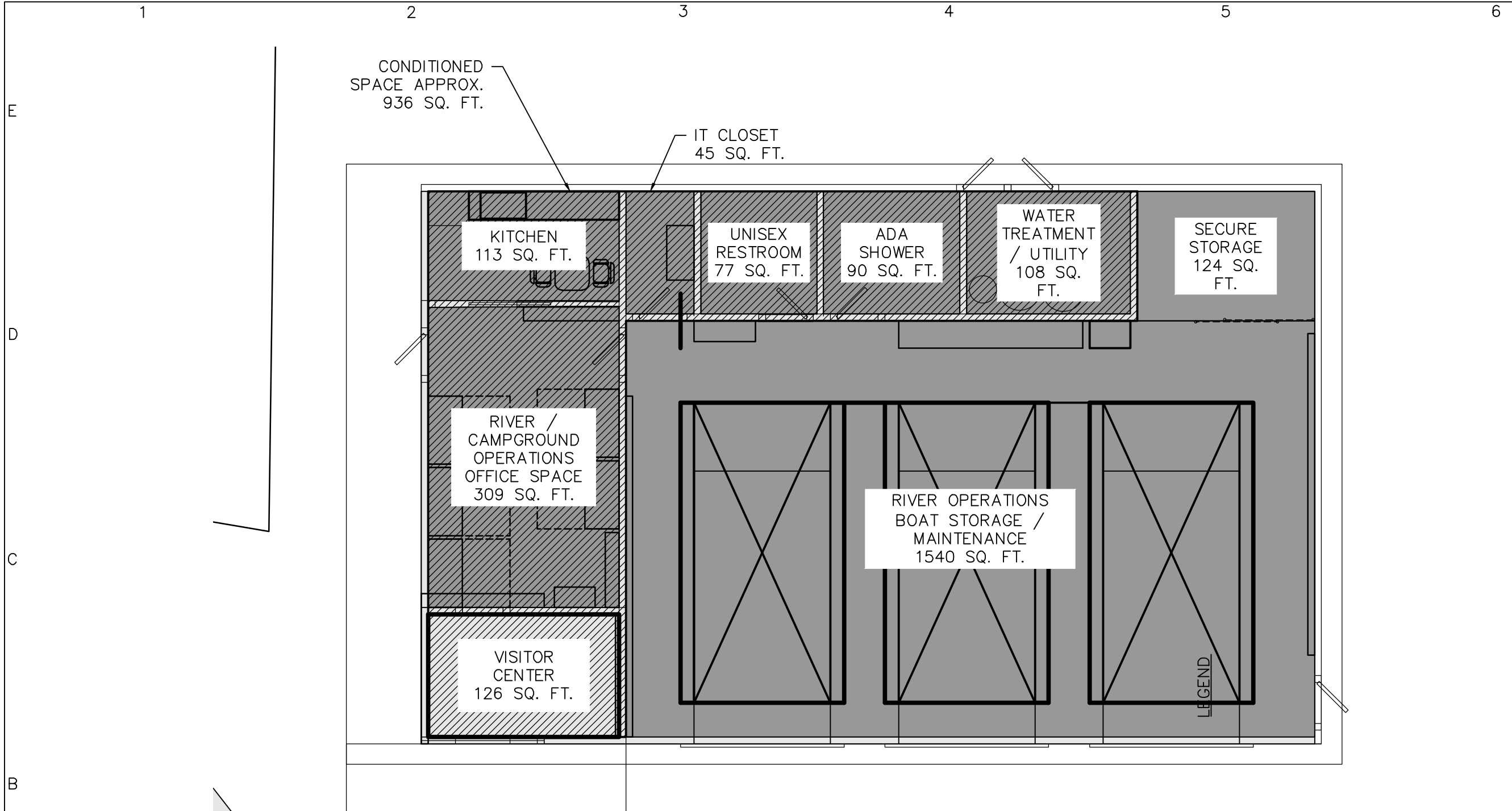
AREA REFERENCE MAP

SYMBOL	DESCRIPTION	SYMBOL	DESCRIPTION
	INTERSTATE HIGHWAY	★	STATE CAPITOL
	U.S. HIGHWAY	◆	BLM STATE OFFICE
	STATE HIGHWAY	•	BLM DISTRICT OFFICE
		○	BLM FIELD OFFICE

Sheet List Table	
SHEET NUMBER	SHEET TITLE
1	TITLE SHEET
2	FACILITY BLOCK DIAGRAM
3	Facility Site Block Diagram

UNITED STATES DEPARTMENT OF THE INTERIOR  
BUREAU OF LAND MANAGEMENT  
TITLE SHEET  
KFO PUMPHOUSE RIVER OPERATIONS FACILITY

PROJECT NO:	DESIGN OFFICE:	DESIGNED BY:	DRAWN BY:	CHK'D BY:	APPROVED BY:	DATE:	MARK	DESCRIPTION	DATE	APPROVED
40561557	COLORADO STATE OFFICE	A. CLUBB	A. CLUBB	IN PROCESS	IN PROCESS	1/24/22				KFO



**1 RIVER OPERATIONS CENTER BLOCK DIAGRAM**  
NOT TO SCALE

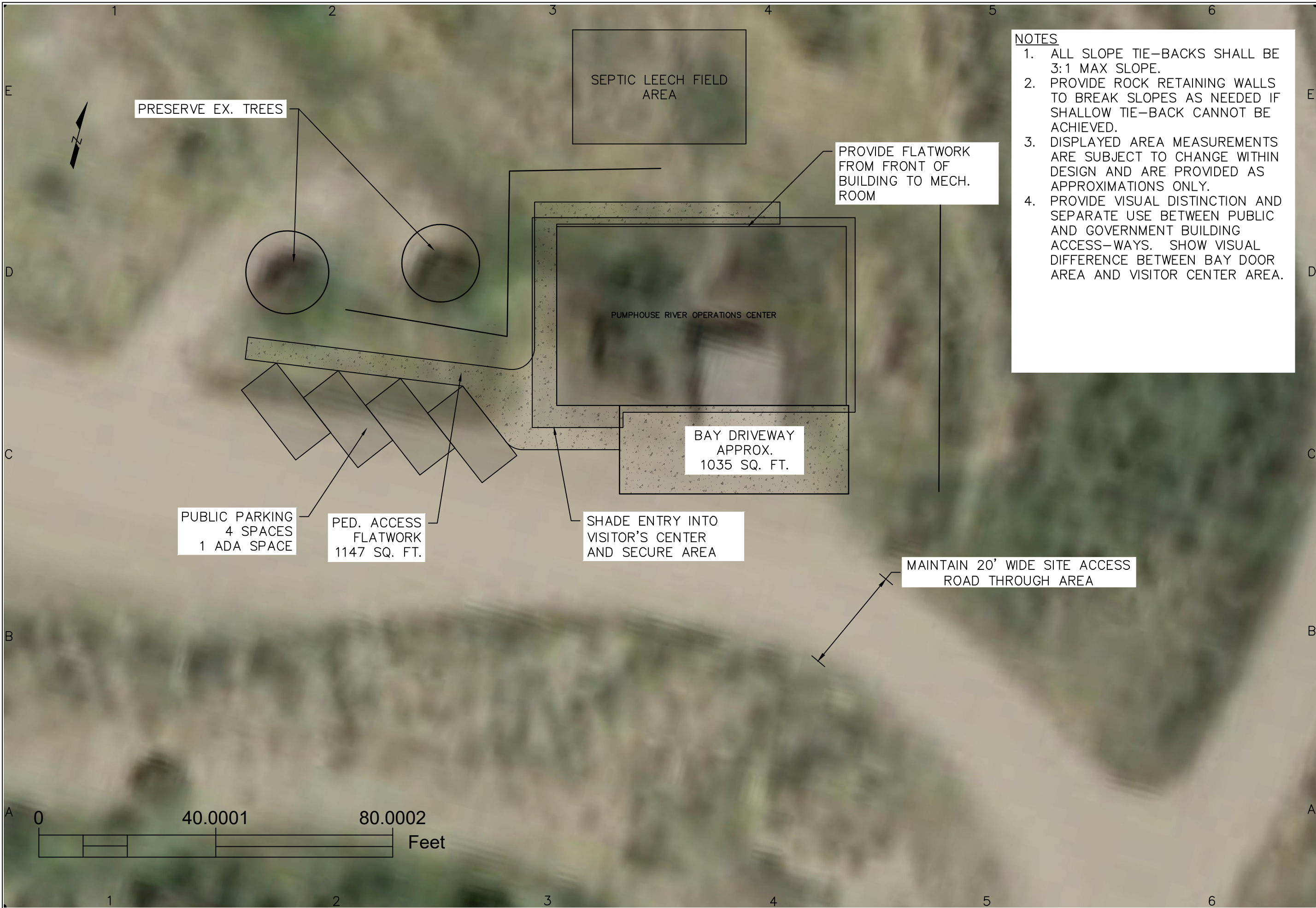
NOTES  
1. ALL SPACE REPRESENTED HERE IS APPROXIMATE. SPACE SHALL BE GOVERNED BY APPLICABLE CODES AND STANDARDS.

- HVAC CONDITIONED SPACE WITH HEAT AND AIR CONDITIONING.
- HEATED SPACE
- SECURE SPACE
- PUBLIC SPACE
- OUTDOOR WALKWAY
- OUTDOOR DRIVEWAY
- OUTDOOR COVERED SPACE

UNITED STATES DEPARTMENT OF THE INTERIOR  
BUREAU OF LAND MANAGEMENT  
FACILITY BLOCK DIAGRAM  
KFO PUMPHOUSE RIVER OPERATIONS FACILITY

MARK	DESCRIPTION	DATE	APPROVED

PROJECT NO: 40561557  
DESIGN OFFICE: COLORADO STATE  
DESIGNED BY: A. CLUBB  
DRAWN BY: A. CLUBB  
CHK'D BY:  
APPROVED BY:  
DATE: 1/24/22



- NOTES**
1. ALL SLOPE TIE-BACKS SHALL BE 3:1 MAX SLOPE.
  2. PROVIDE ROCK RETAINING WALLS TO BREAK SLOPES AS NEEDED IF SHALLOW TIE-BACK CANNOT BE ACHIEVED.
  3. DISPLAYED AREA MEASUREMENTS ARE SUBJECT TO CHANGE WITHIN DESIGN AND ARE PROVIDED AS APPROXIMATIONS ONLY.
  4. PROVIDE VISUAL DISTINCTION AND SEPARATE USE BETWEEN PUBLIC AND GOVERNMENT BUILDING ACCESS-WAYS. SHOW VISUAL DIFFERENCE BETWEEN BAY DOOR AREA AND VISITOR CENTER AREA.



UNITED STATES DEPARTMENT OF THE INTERIOR  
 BUREAU OF LAND MANAGEMENT  
 FACILITY SITE BLOCK DIAGRAM  
 KFO PUMPHOUSE RIVER OPERATIONS FACILITY

MARK	DESCRIPTION	DATE	APPROVED

PROJECT NO: 40561557  
 DESIGN OFFICE: COLORADO STATE  
 DESIGNED BY: A. CLUBB  
 DRAWN BY: A. CLUBB  
 CHK'D BY: IN PROCESS  
 APPROVED BY: IN PROCESS  
 DATE: 1/24/22